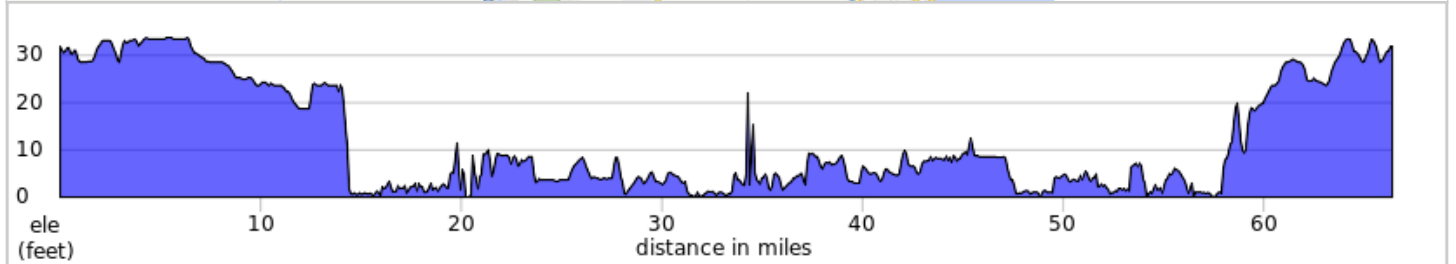
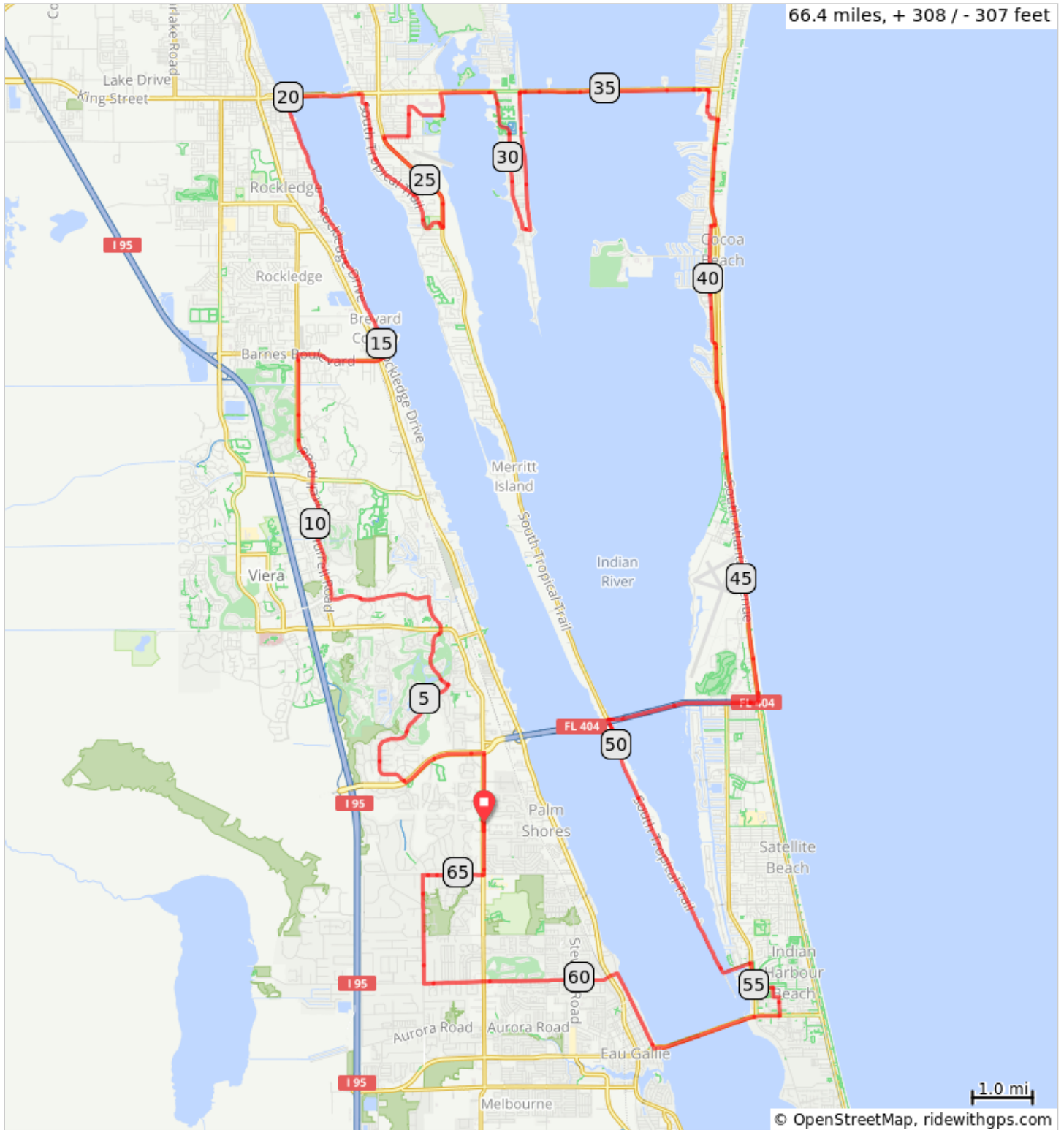


2019 Brevard Alz Metric Century




2019 Brevard Alz Metric Century

Num	Dist	Prev	Type	Note	Next
1.	0.0	0.0	→	R onto N Wickham Rd	0.2
2.	0.2	0.2	↑	Make a U-turn at Preserve Dr	0.0
3.	0.2	0.0	←	L on N Wickham Rd	1.3
4.	1.5	1.3	←	L onto FL-404	1.4
5.	2.9	1.4	→	R onto Saint Andrews Boulevard	2.5
6.	5.4	2.5	←	L onto Pinehurst Ave	1.7
7.	7.1	1.7	←	L onto Spyglass Hill Rd	1.6
8.	8.8	1.6	→	R onto Murrell Rd	4.1
9.	12.9	4.1	→	R onto Barnes Blvd	1.4
10.	14.3	1.4	↑	Continue onto Coquina Rd	0.1
11.	14.4	0.1	←	L onto State Hwy 515/Rockledge Dr	5.0
12.	19.4	5.0	↑	Continue onto Riverside Dr	0.3
13.	19.7	0.3	←	L onto Church St	0.0
14.	19.7	0.0	→	R onto Delannoy Ave	0.1
15.	19.9	0.1	→	R onto Harrison St	0.0
16.	19.9	0.0	i	SAG stop #1 at Village Cycle Shoppe SAG stop #1 at Village Cycle Shoppe	0.1
17.	19.9	0.1	←	L onto Riveredge Blvd	0.1
18.	20.0	0.1	↑	Continue onto Hubert Humphrey Causeway/W Merritt Island Causeway	1.2
19.	21.2	1.2	→	R onto S Tropical Trail	2.5
20.	23.7	2.5	←	SAG stop #2 at Rotary Park SAG stop #2 at Rotary Park	0.0
21.	23.7	0.0	←	L at Greenview Rd into Rotary Park	0.0
22.	23.7	0.0	→	Inside Park: R	0.2
23.	23.9	0.2	←	L	0.3
24.	24.2	0.3	←	L onto S Courtenay Pkwy	1.9
25.	26.1	1.9	→	R onto Cone Rd	0.4
26.	26.5	0.4	←	L onto S Plumosa St	0.5
27.	27.0	0.5	→	R onto Fortenberry Rd	0.6
28.	27.6	0.6	←	L onto S Sykes Creek Pkwy	0.4
29.	27.9	0.4	→	R onto E Merritt Island Causeway	0.9
30.	28.8	0.9	→	R onto Newfound Harbor Dr	2.4
31.	31.2	2.4	←	L onto Old Causeway Rd	0.1
32.	31.3	0.1	←	L onto S Banana River Dr	2.3
33.	33.6	2.3	→	R onto E Merritt Island Causeway	3.1

33.6 miles. +109/-137 feet

Num	Dist	Prev	Type	Note	Next
34.	36.7	3.1	→	R	0.1
35.	36.8	0.1	↑	Continue onto S Banana River Blvd	0.4
36.	37.1	0.4	←	S Banana River Blvd turns L and becomes Escambia Ln	0.1
37.	37.3	0.1	→	R onto N Atlantic Ave	1.6
38.	38.9	1.6	↑	Continue onto N Orlando Ave	0.1
39.	39.0	0.1	→	R onto N 4th St	0.1
40.	39.1	0.1	←	L onto N Brevard Ave	1.1
41.	40.2	1.1	→	SAG stop #3 at Ramp Road Park Turn right onto Ramp Road for SAG stop	0.8
42.	41.1	0.8	→	R onto Florida A1A S	5.9
43.	47.0	5.9	→	R onto FL-404 W	2.3
44.	49.3	2.3	↑	S Tropical Trail ramp to Merritt Island	0.2
45.	49.5	0.2	←	Keep L at the fork	0.0
46.	49.5	0.0	←	L onto S Tropical Trail	4.6
47.	54.1	4.6	←	Slight L onto Mathers Bridge	0.1
48.	54.2	0.1	↑	Continue onto Banana River Dr	0.3
49.	54.6	0.3	→	R onto S Patrick Dr	0.4
50.	55.0	0.4	←	L onto Yacht Club Blvd	0.3
51.	55.3	0.3	→	R onto Bay Dr N	0.2
52.	55.4	0.2	←	L onto Bay Dr E	0.1
53.	55.5	0.1	→	R onto Burns Blvd	0.3
54.	55.8	0.3	i	SAG stop #4 at Bob's Bicycle Shop SAG stop #4 at Bob's Bicycle shop	0.0
55.	55.9	0.0	→	R onto E Eau Gallie Blvd	0.4
56.	56.2	0.4	↑	Continue onto Eau Gallie Causeway	1.6
57.	57.8	1.6	↑	Continue onto W Eau Gallie Blvd	0.2
58.	58.0	0.2	→	R onto Pineapple Ave	1.4
59.	59.4	1.4	←	L onto Riverdale Dr	0.1
60.	59.5	0.1	↑	Continue onto Lake Washington Rd	3.1
61.	62.6	3.1	→	R onto Turtle Mound Rd	1.3
62.	63.9	1.3	↑	Continue onto Pine Cone Rd	0.5
63.	64.4	0.5	→	R onto Post Rd	1.0
64.	65.4	1.0	←	L onto N Wickham Rd	0.9
65.	66.3	0.9	↑	Make a U-turn at Benchmark Dr	0.1
66.	66.4	0.1	→	R	0.0

32.8 miles. +134/-106 feet

Num	Dist	Prev	Type	Note	Next
67.	66.4	0.0		End of route	0.0

0.0 miles. +0/-0 feet